



PORTS AND YACHTING DIRECTORATE

Transport Malta

## LOCAL NOTICE TO MARINERS NO 009 OF 2019

Our Ref: **TM/PYD/0001/18**

Malta Transport Centre  
Marsa, MRS 1917  
Malta

Tel: (356) 2122 2203  
Fax: (356) 2125 0365  
Email: [info.tm@transport.gov.mt](mailto:info.tm@transport.gov.mt)

[www.transport.gov.mt](http://www.transport.gov.mt)

11 February 2019

### Infrastructure Malta works in various localities in Malta and Gozo

The Ports and Yachting Directorate, Transport Malta notifies Mariners that Infrastructure Malta works with regards to major repairs of marine structures, and related dredging, will start as from Friday 15<sup>th</sup> February 2019 in various localities in Malta and Gozo.

#### Marsaxlokk Harbour

Marsaxlokk dredging will be carried out in phases within the area shown as site A on attached chart 1.

Marsaxlokk replenishment will be carried out within the area shown as site B on attached chart 1

#### Other locations

At the localities below, the work will mostly consist of major repairs of quays, jetties and piers. Works at each location will be carried out in phases, where possible. For safety reasons, the section of the quays, jetties and piers where works are being carried out will be inaccessible both from the land and sea-side.

Work will be carried out in the following localities as listed below:

- Marsascalea - Chart 2
- Santa Marija Bay, Comino - Chart 3
- Ballutta Bay, St. Julians - Chart 4
- Gzira Promenade - Chart 5
- Marfa - Chart 6
- Mgarr, Gozo - Chart 7
- Cirkewwa (berth 1 north and the south quay) - Chart 8
- Mgarr ix-Xini, Gozo - Chart 9
- Bugibba - Chart 10
- San Tumas Bay jetties - Chart 11



Transport Malta

The works may include the use of vessels/barges/workboats, erection of temporary works over water and below sea level, divers and the placing of a silt curtain.

Masters and operators of vessels are to seek information about operating restrictions from Transport Malta and coordinate with the contractors on site in the locations indicated above. Further details about works at each site can be obtained from Infrastructure Malta on [info.im@infrastructuremalta.com](mailto:info.im@infrastructuremalta.com).

They are also advised to keep a sharp lookout, navigate with caution and slow speed and give the indicated areas a wide berth. They are to comply with any instructions given by Valletta Port Control (Valletta VTS) on VHF Channel 12 and Enforcement Personnel on site.

Charts affected: **BA 177, 211, 2537, 2538**

© Transport Malta all rights reserved

**DISCLAIMER**

Whilst the Ports and Yachting Directorate, Transport Malta has endeavoured to ensure that the material supplied is suitable for the purpose described, it accepts no liability (to the maximum extent permitted by law) for any damage or loss of any nature arising from its use.

The material supplied is used entirely at the Recipient's own risk.

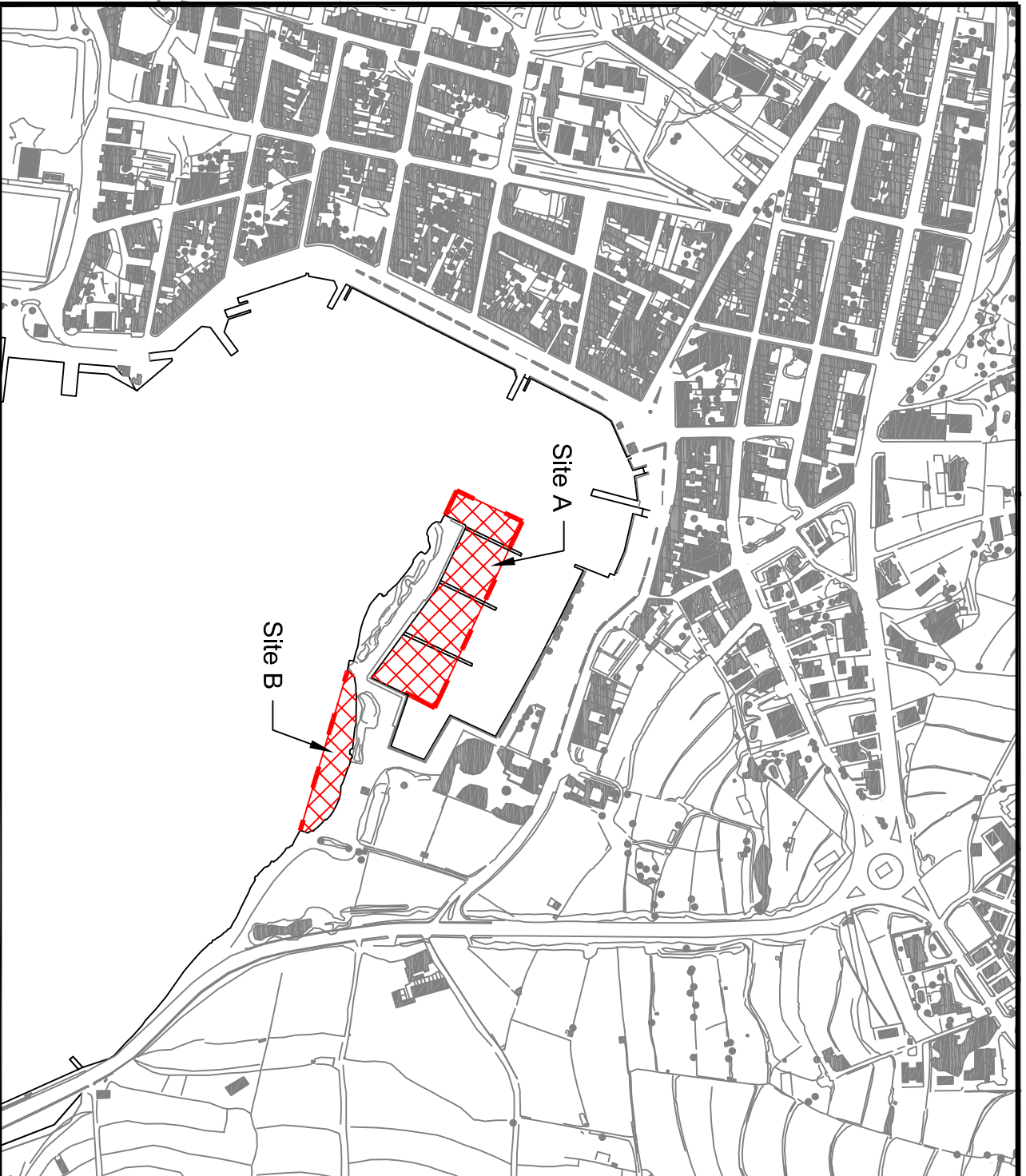
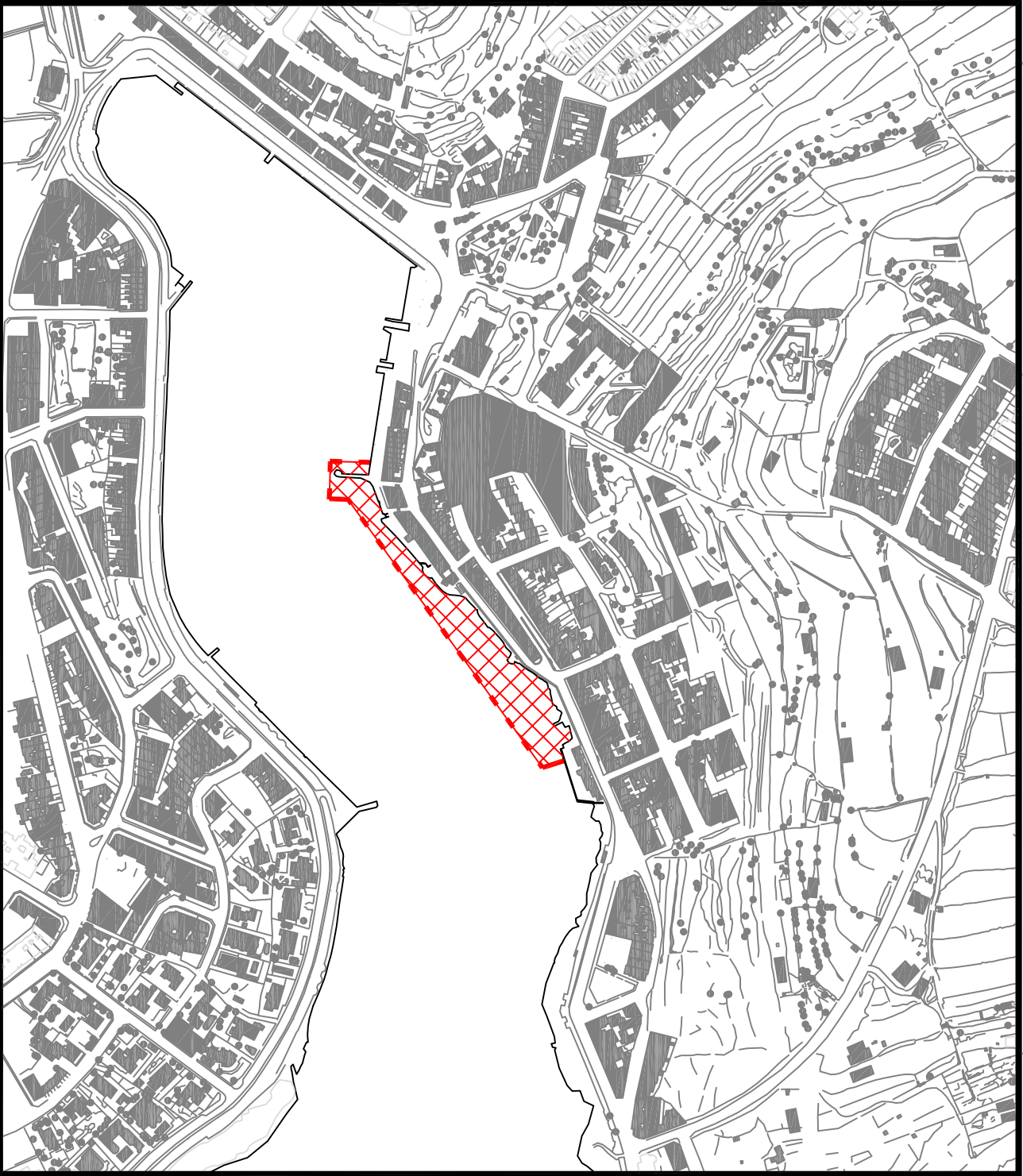


Chart 1



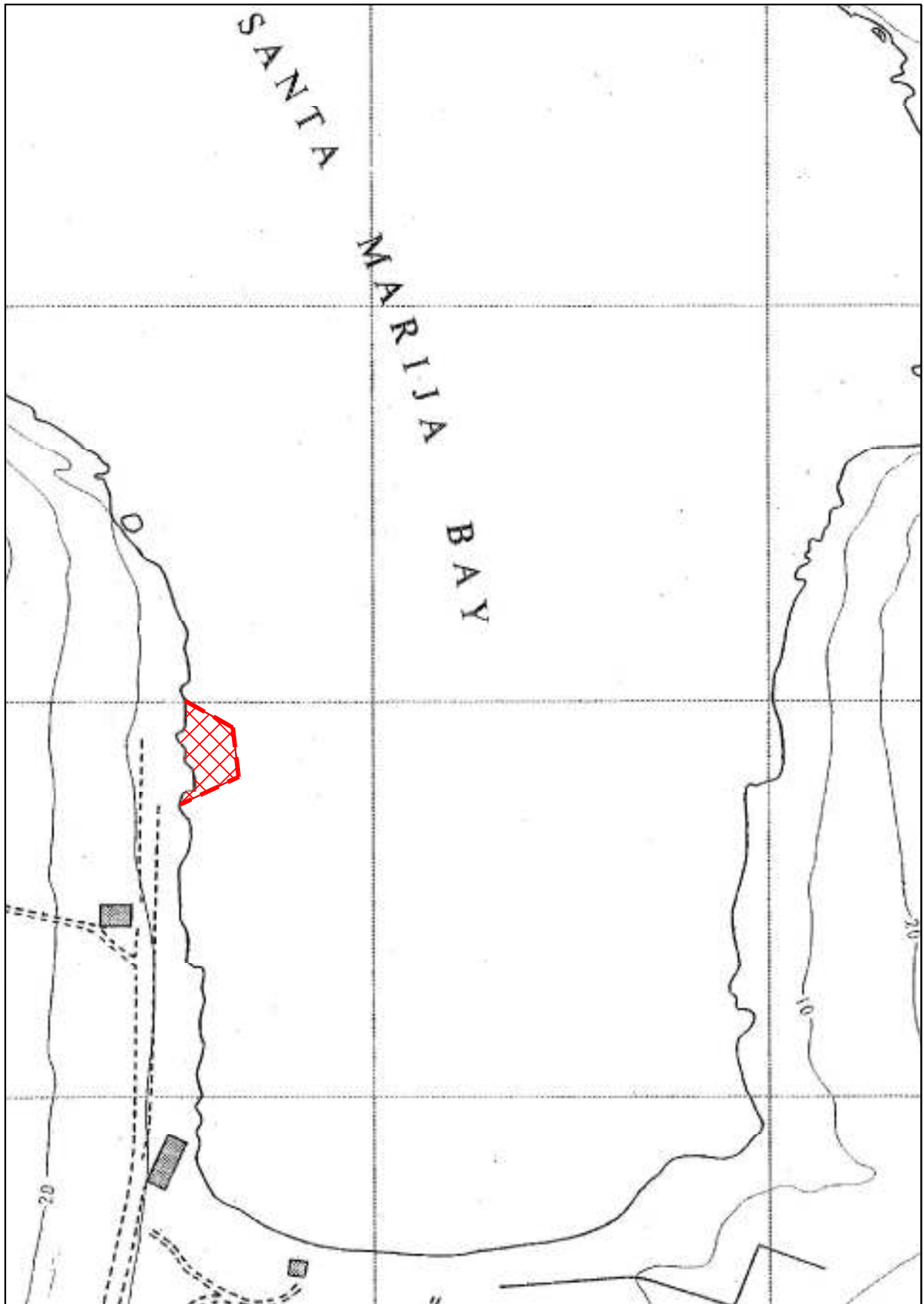
© Transport Malta all rights reserved

**DISCLAIMER**

Whilst the Ports and Yachting Directorate, Transport Malta has endeavoured to ensure that the material supplied is suitable for the purpose described, it accepts no liability (to the maximum extent permitted by law) for any damage or loss of any nature arising from its use.

The material supplied is used entirely at the Recipient's own risk.

Chart 2



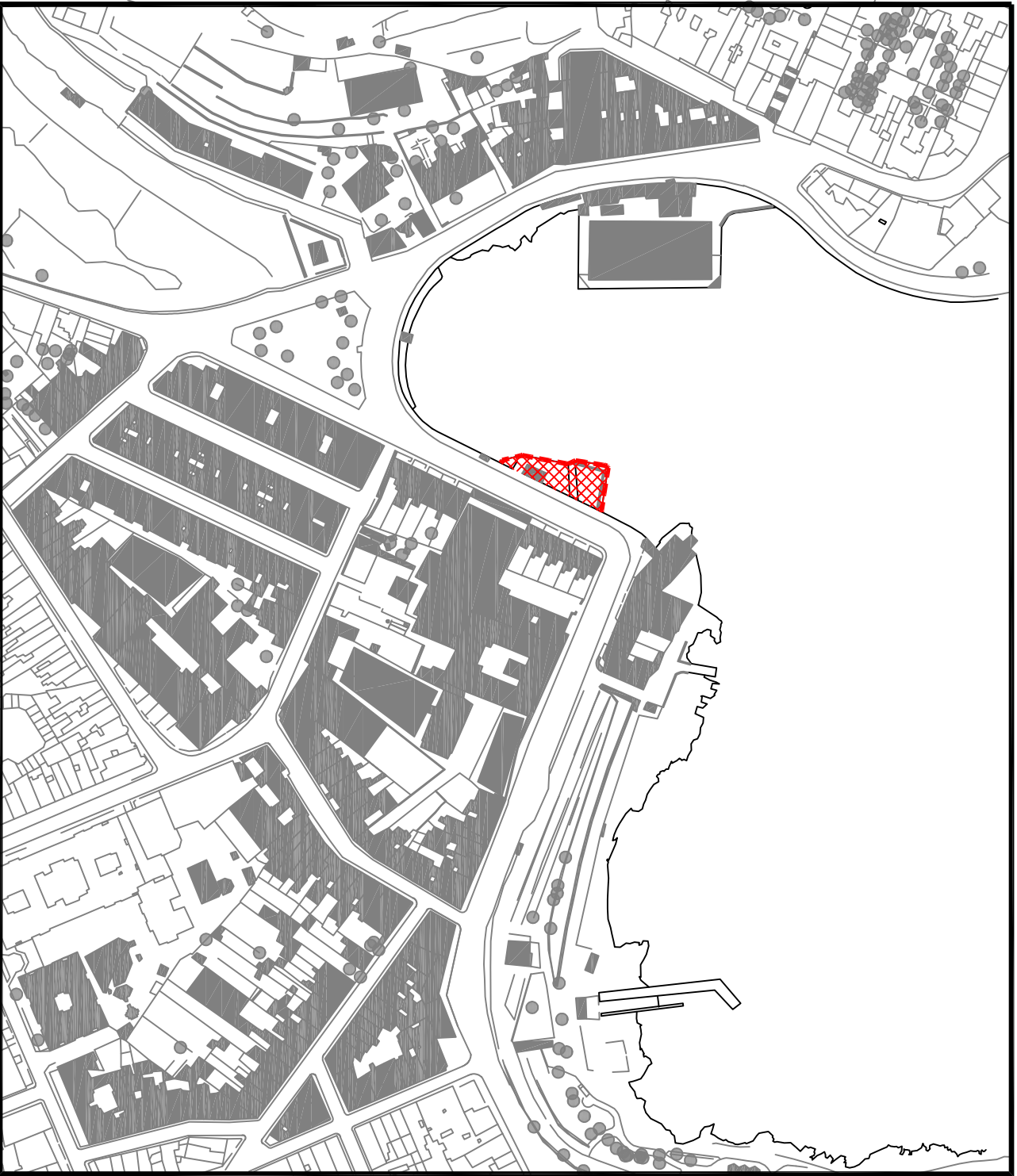
© Transport Malta all rights reserved

DISCLAIMER

Whilst the Ports and Yachting Directorate, Transport Malta has endeavoured to ensure that the material supplied is suitable for the purpose described, it accepts no liability (to the maximum extent permitted by law) for any damage or loss of any nature arising from its use.

The material supplied is used entirely at the Recipient's own risk.





© Transport Malta all rights reserved

**DISCLAIMER**

Whilst the Ports and Yachting Directorate, Transport Malta has endeavoured to ensure that the material supplied is suitable for the purpose described, it accepts no liability (to the maximum extent permitted by law) for any damage or loss of any nature arising from its use.

The material supplied is used entirely at the Recipient's own risk.

Chart 4

© Transport Malta all rights reserved

**DISCLAIMER**

Whilst the Ports and Yachting Directorate, Transport Malta has endeavoured to ensure that the material supplied is suitable for the purpose described, it accepts no liability (to the maximum extent permitted by law) for any damage or loss of any nature arising from its use.

The material supplied is used entirely at the Recipient's own risk.

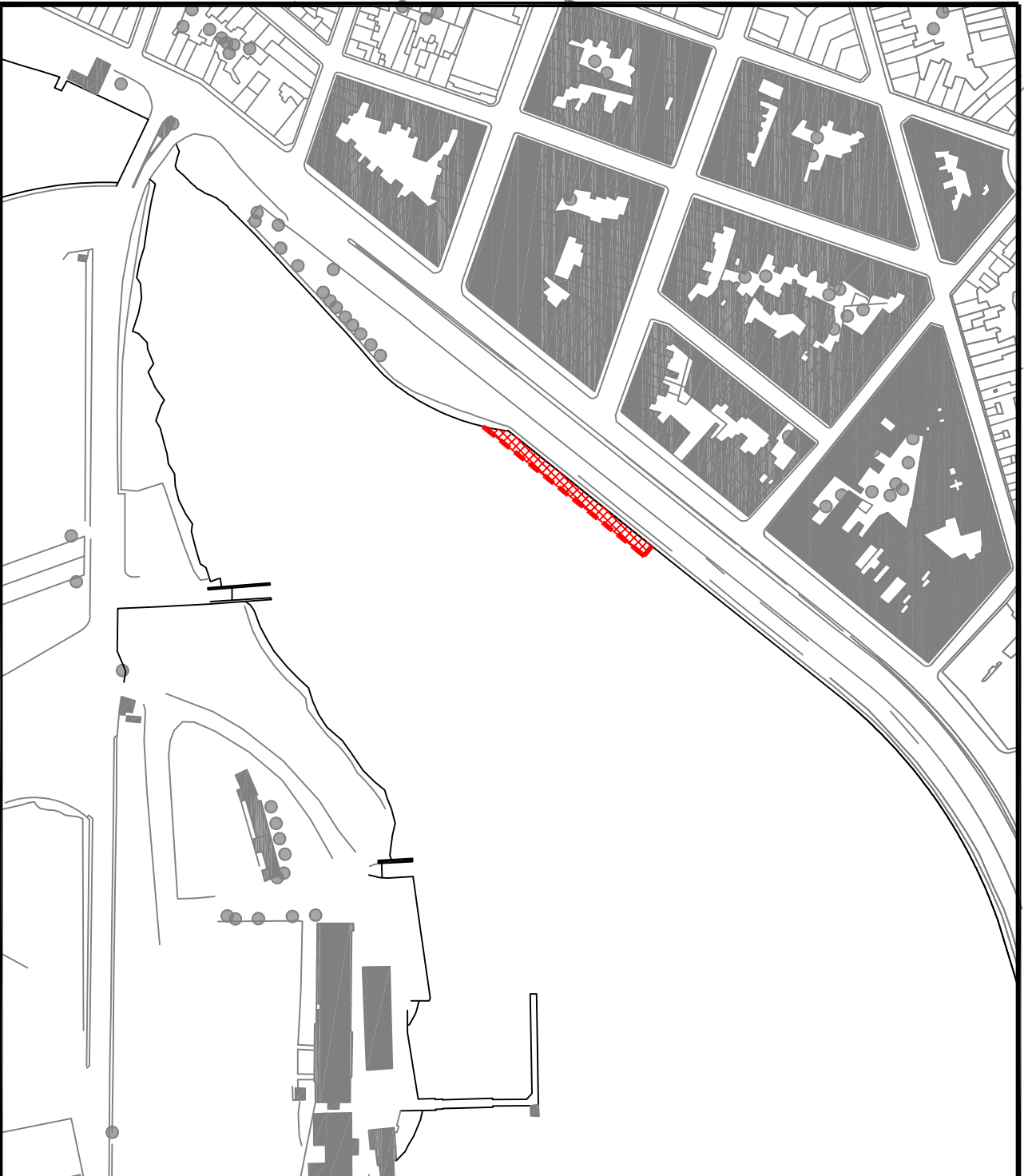


Chart 5

© Transport Malta all rights reserved

**DISCLAIMER**

Whilst the Ports and Yachting Directorate, Transport Malta has endeavoured to ensure that the material supplied is suitable for the purpose described, it accepts no liability (to the maximum extent permitted by law) for any damage or loss of any nature arising from its use.

The material supplied is used entirely at the Recipient's own risk.

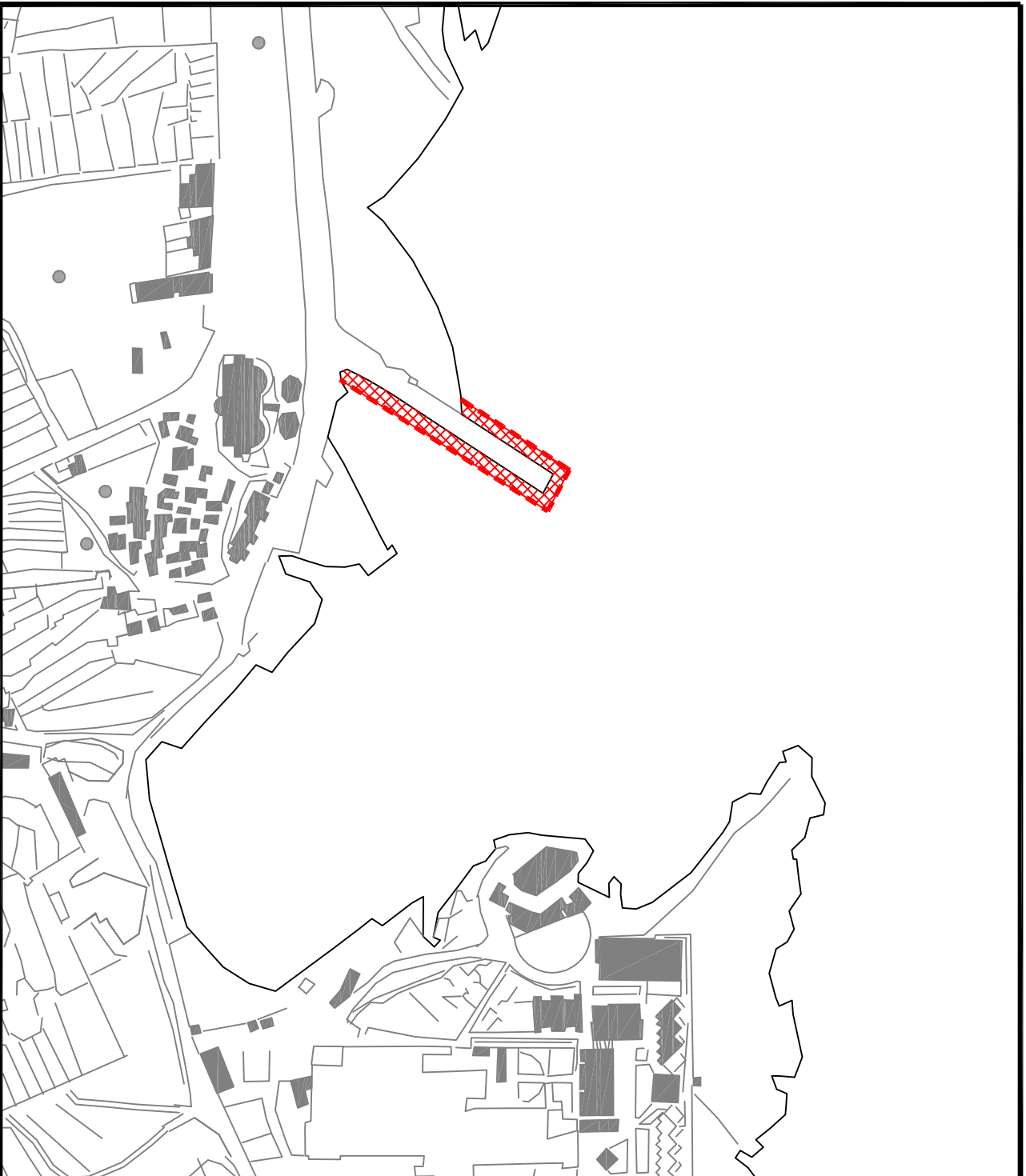


Chart 6



© Transport Malta all rights reserved

**DISCLAIMER**

Whilst the Ports and Yachting Directorate, Transport Malta has endeavoured to ensure that the material supplied is suitable for the purpose described, it accepts no liability (to the maximum extent permitted by law) for any damage or loss of any nature arising from its use.

The material supplied is used entirely at the Recipient's own risk.

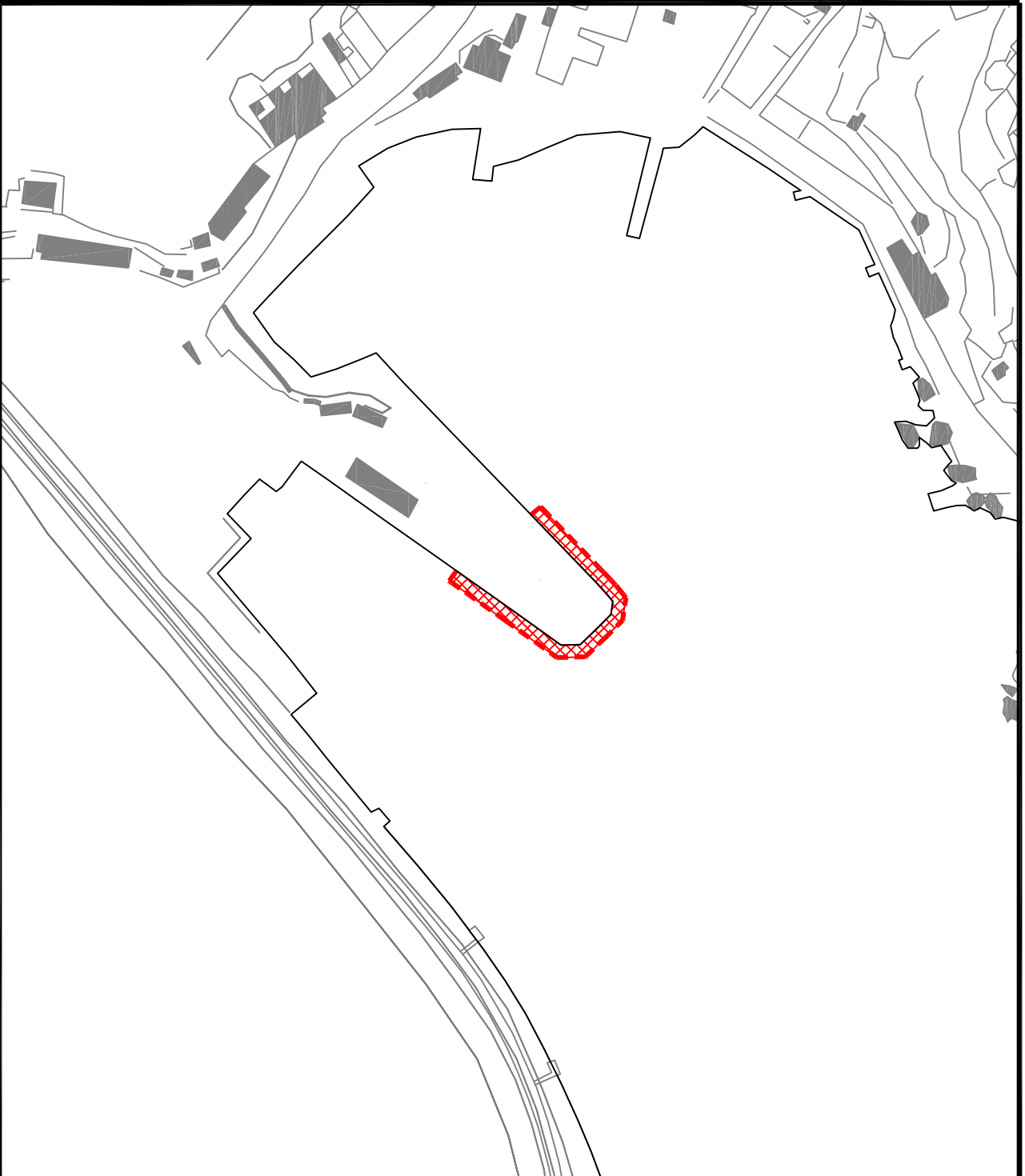
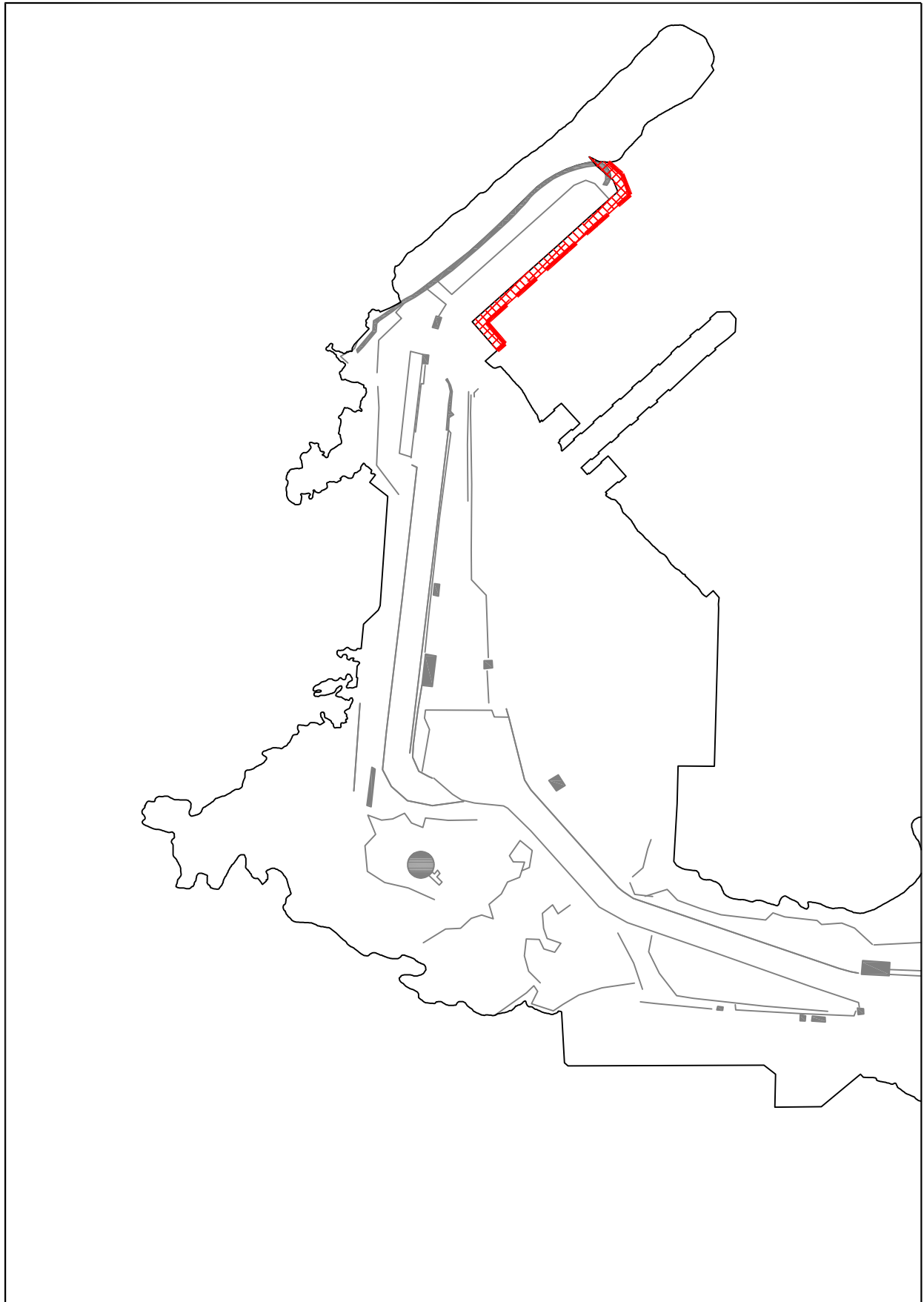


Chart 7



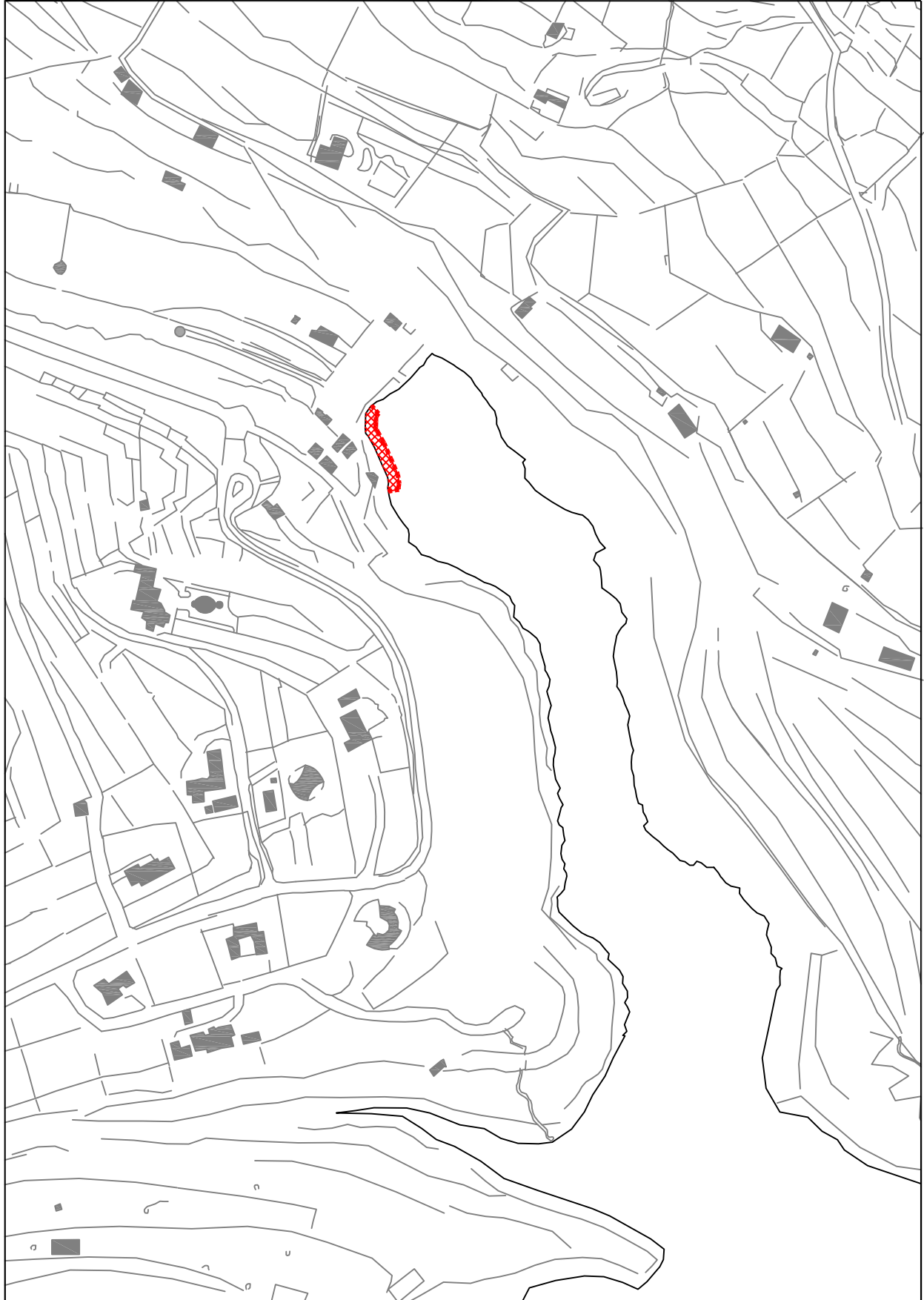
© Transport Malta all rights reserved

**DISCLAIMER**

Whilst the Ports and Yachting Directorate, Transport Malta has endeavoured to ensure that the material supplied is suitable for the purpose described, it accepts no liability (to the maximum extent permitted by law) for any damage or loss of any nature arising from its use.

The material supplied is used entirely at the Recipient's own risk.

**Chart 8**



© Transport Malta all rights reserved

**DISCLAIMER**

Whilst the Ports and Yachting Directorate, Transport Malta has endeavoured to ensure that the material supplied is suitable for the purpose described, it accepts no liability (to the maximum extent permitted by law) for any damage or loss of any nature arising from its use.  
The material supplied is used entirely at the Recipient's own risk.

**Chart 9**

© Transport Malta all rights reserved

**DISCLAIMER**

Whilst the Ports and Yachting Directorate, Transport Malta has endeavoured to ensure that the material supplied is suitable for the purpose described, it accepts no liability (to the maximum extent permitted by law) for any damage or loss of any nature arising from its use.  
The material supplied is used entirely at the Recipient's own risk.

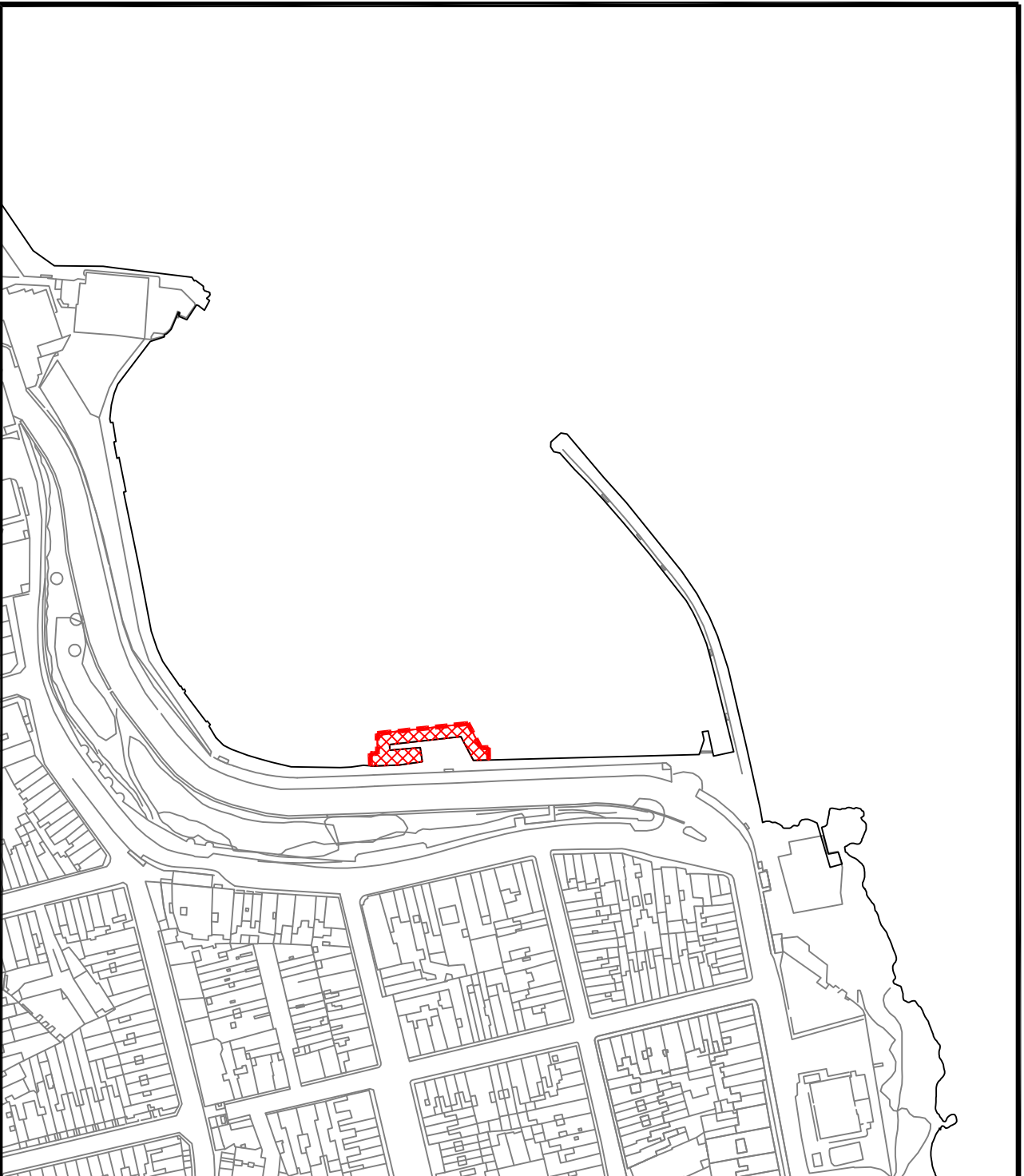
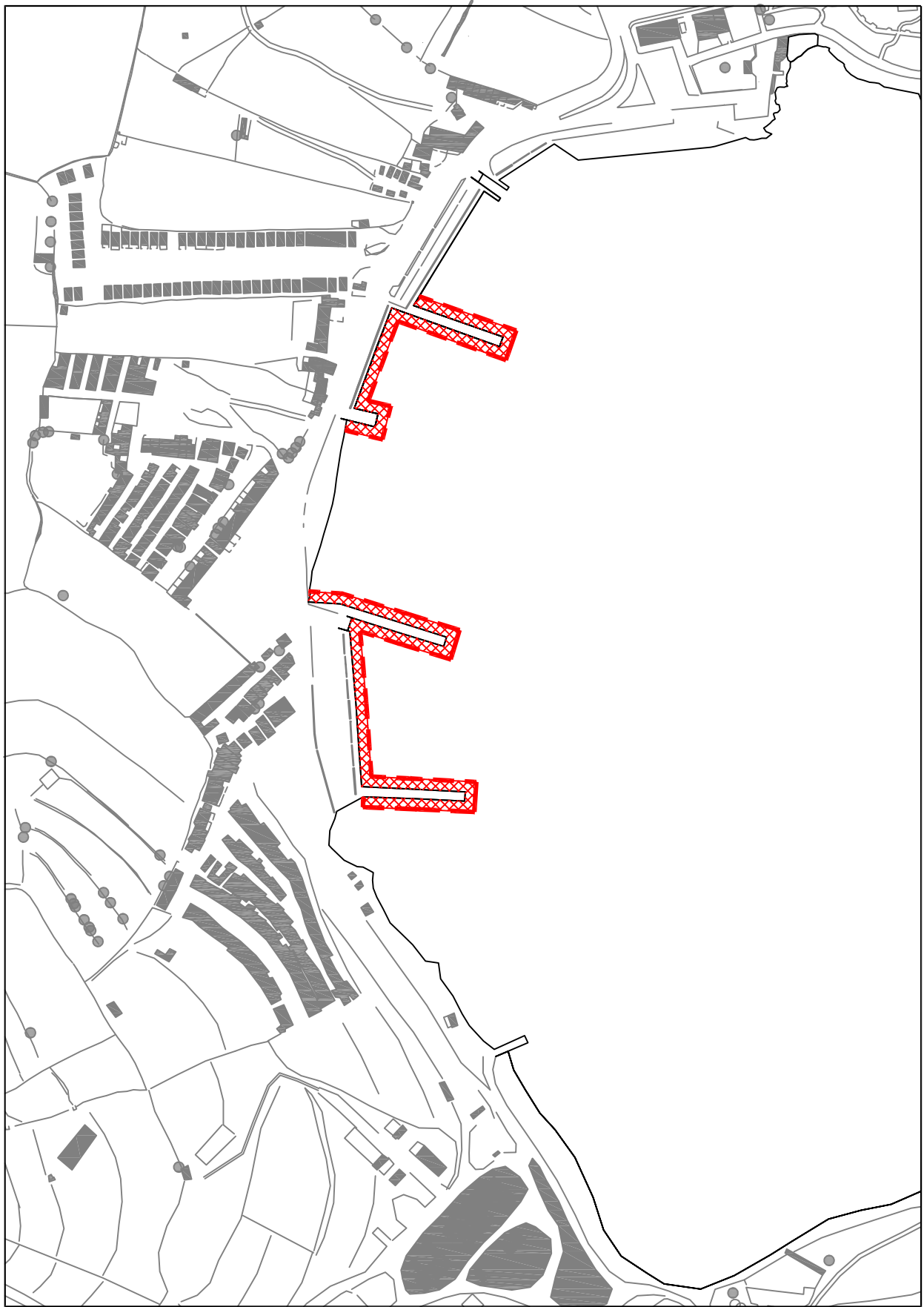


Chart 10



© Transport Malta all rights reserved

DISCLAIMER

Whilst the Ports and Yachting Directorate, Transport Malta has endeavoured to ensure that the material supplied is suitable for the purpose described, it accepts no liability (to the maximum extent permitted by law) for any damage or loss of any nature arising from its use.

The material supplied is used entirely at the Recipient's own risk.